















Direction to Masonic Home in St. Petersburg, FL

From: Clearwater, FL 

1. Head **west** toward **N Belcher Rd**  56 ft
2. Turn **left** at **N Belcher Rd**  1.4 mi
3. Turn **left** at **Gulf To Bay Blvd/SR-60**  2.2 mi
4. Exit onto **Bayside Bridge**  3.4 mi
5. Continue on **49th St/Highway 611**
Continue to follow Highway 611  1.4 mi
6. Turn **left** at **SR-688/Ulmeron Rd**  1.5 mi
7. Slight **right** toward **Roosevelt Blvd/SR-686**  0.2 mi
8. Continue straight onto **Roosevelt Blvd/SR-686**  1.1 mi
9. Merge onto **I-275 S** via the ramp to **St Petersburg**  4.9 mi
10. Take exit **25** for **38th Ave N**  0.4 mi
11. Turn **left** at **38th Ave N**  0.8 mi
12. Turn **right** at **Haines Rd N/SR-689**  0.3 mi
13. Turn **left** at **34th Ave N**  0.8 mi
14. Turn **right** at **1st St NE**  495 ft
Destination will be on the left

Masonic Home 3201 1st St NE, St Petersburg, FL 33704

From: Walgreen Drug Stores: St Petersburg

901 22nd Ave S
St Petersburg, FL 33705

1. Head **east** on **22nd Ave S/Lakeview Ave S** toward **9th St S/Dr Martin Luther King Jr St S**  184 ft
2. Turn **left** at **9th St S/Dr Martin Luther King Jr St S**  0.8 mi
3. Turn **right** at **11th Ave S**  0.6 mi
4. Turn **left** at **3rd St S**  1.2 mi
5. Turn **left** at **5th Ave N/SR-595/SR-687/US-92**  299 ft
6. Turn **right** at **4th St N/SR-687/US-92**  1.5 mi
7. Turn **right** at **29th Ave N**  0.3 mi
8. Turn **left** at **1st St NE**  0.2 mi
Destination will be on the right

Masonic Home 3201 1st St NE, St Petersburg, FL 33704